

REVISIONS.

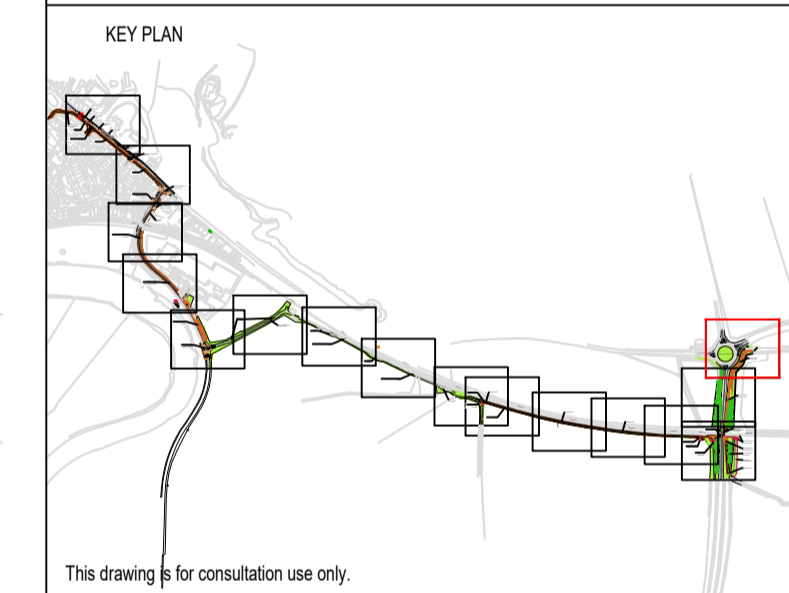
SUFF.	DATE	BY	CONTENTS
001	03/03/2025	MFa	Revision 01 - Concept design for external consultation use only

Key

	Carriageway
	Shared-use (pedestrian and cycle)
	Footway
	Grass
	Tree
	Tactile Paving
	Signalised Crossing

NOTES

- Details contained in this drawing are for consultation use only. No dimensions should be scaled from the drawing.



Funded by



Transport Scotland

Delivered by



Sustrans

in partnership with



Stirling Council

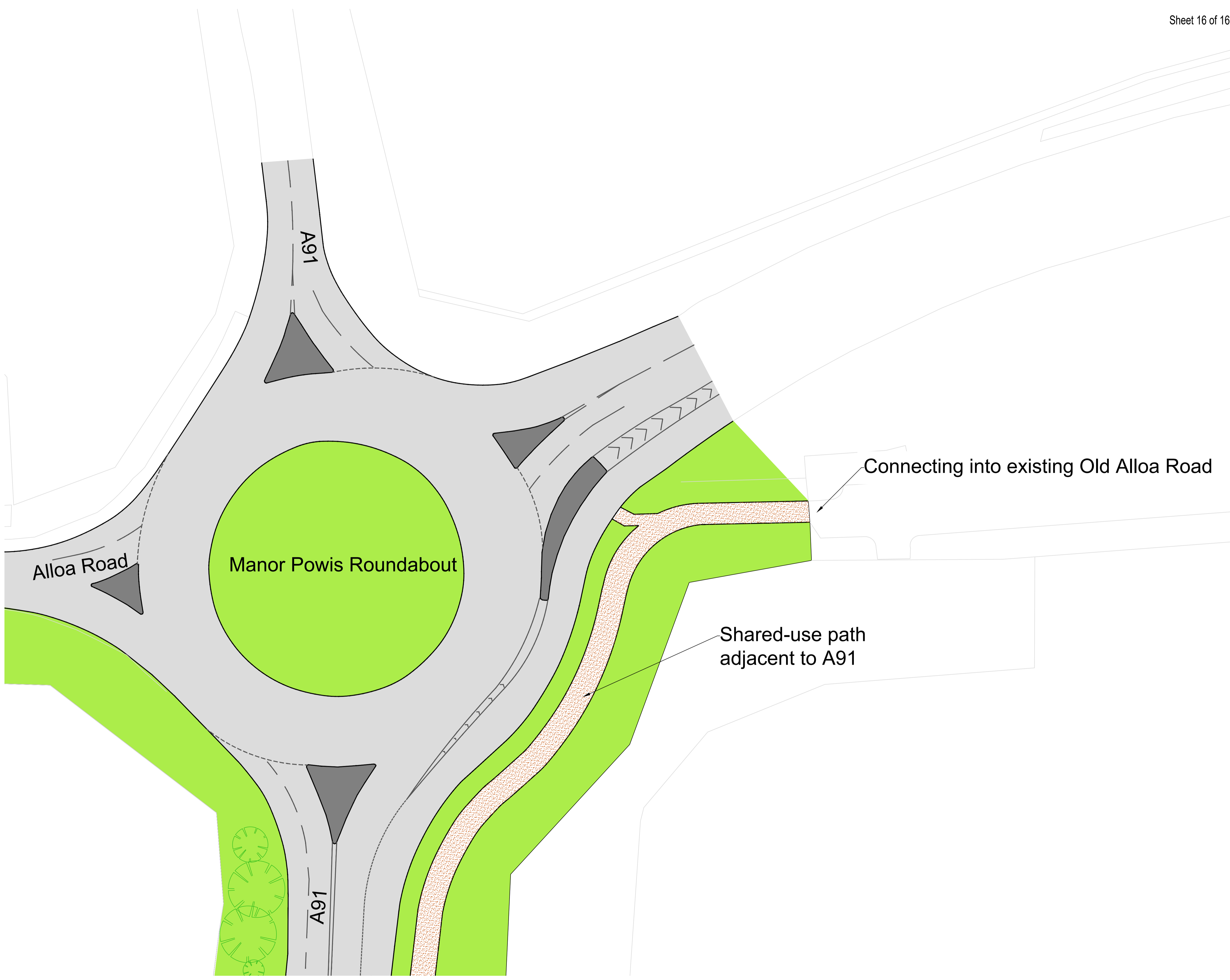
TRANSPORT DEVELOPMENT
 Infrastructure
 Teith House
 Stirling
 FK7 7QA
 email: transportplanning@stirling.gov.uk

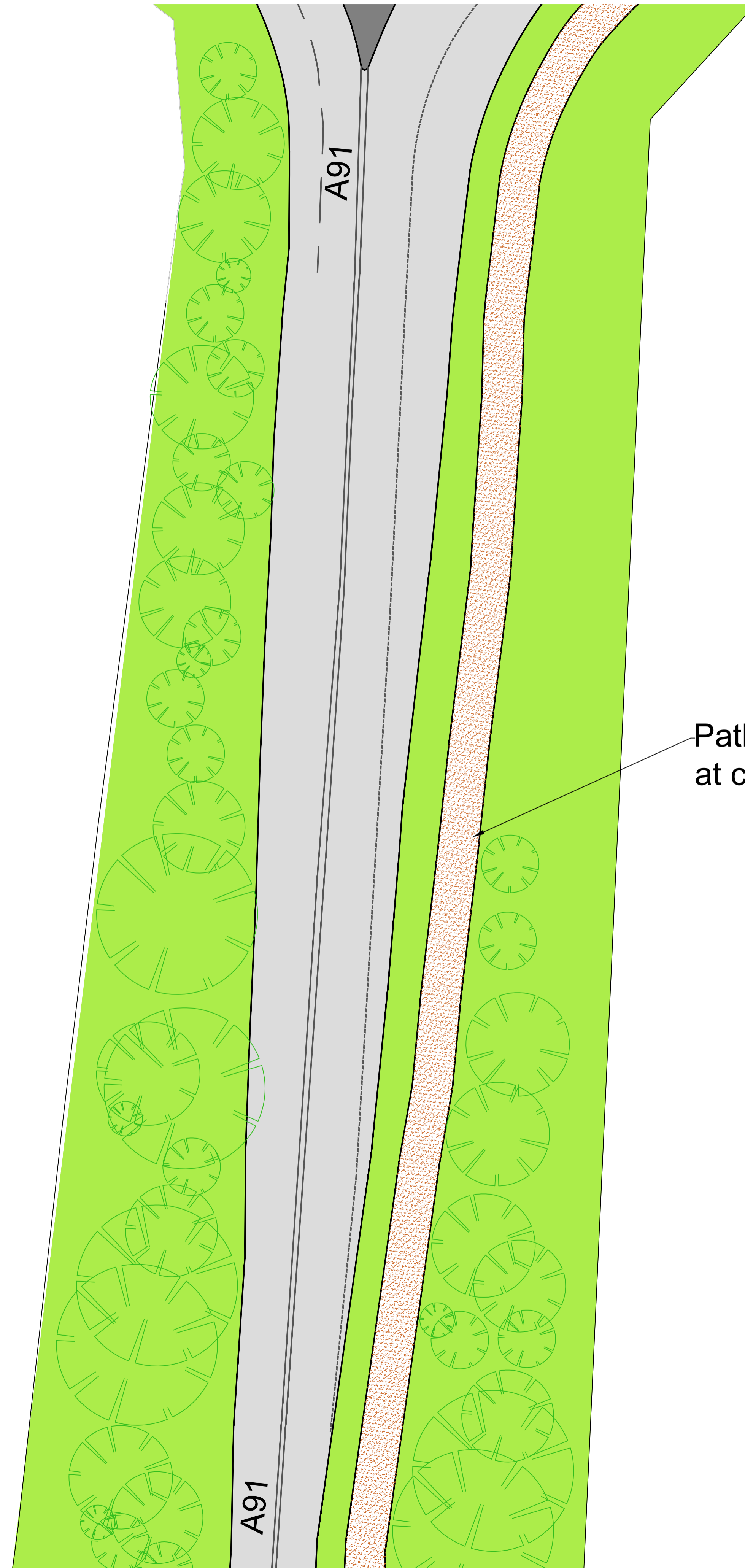
PROJECT
 Manor Powis - Causewayhead
 Concept Design

DRAWING
 Visualised Concept Design
 Manor Powis - Causewayhead

scale 1:250 @ A2 drawn MFa checked EWH date 03/03/2025

DRG NO.	REV.	JOB NO.
104 (16 of 16)	Rev01	G24805





Path to follow A91 at carriage level

REVISIONS.

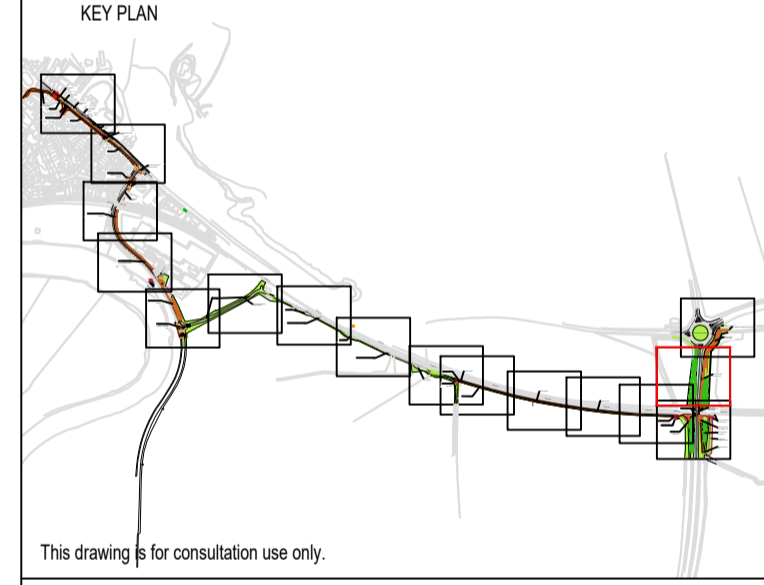
SUFF.	DATE	BY	CONTENTS
001	03/03/2025	MFa	Revision 01 - Concept design for external consultation use only

Key

	Carriageway
	Shared-use (pedestrian and cycle)
	Footway
	Grass
	Tree
	Tactile Paving
	Signalised Crossing

NOTES

- Details contained in this drawing are for consultation use only. No dimensions should be scaled from the drawing.



Funded by
Transport Scotland



Delivered by
Sustrans



in partnership with
Stirling Council

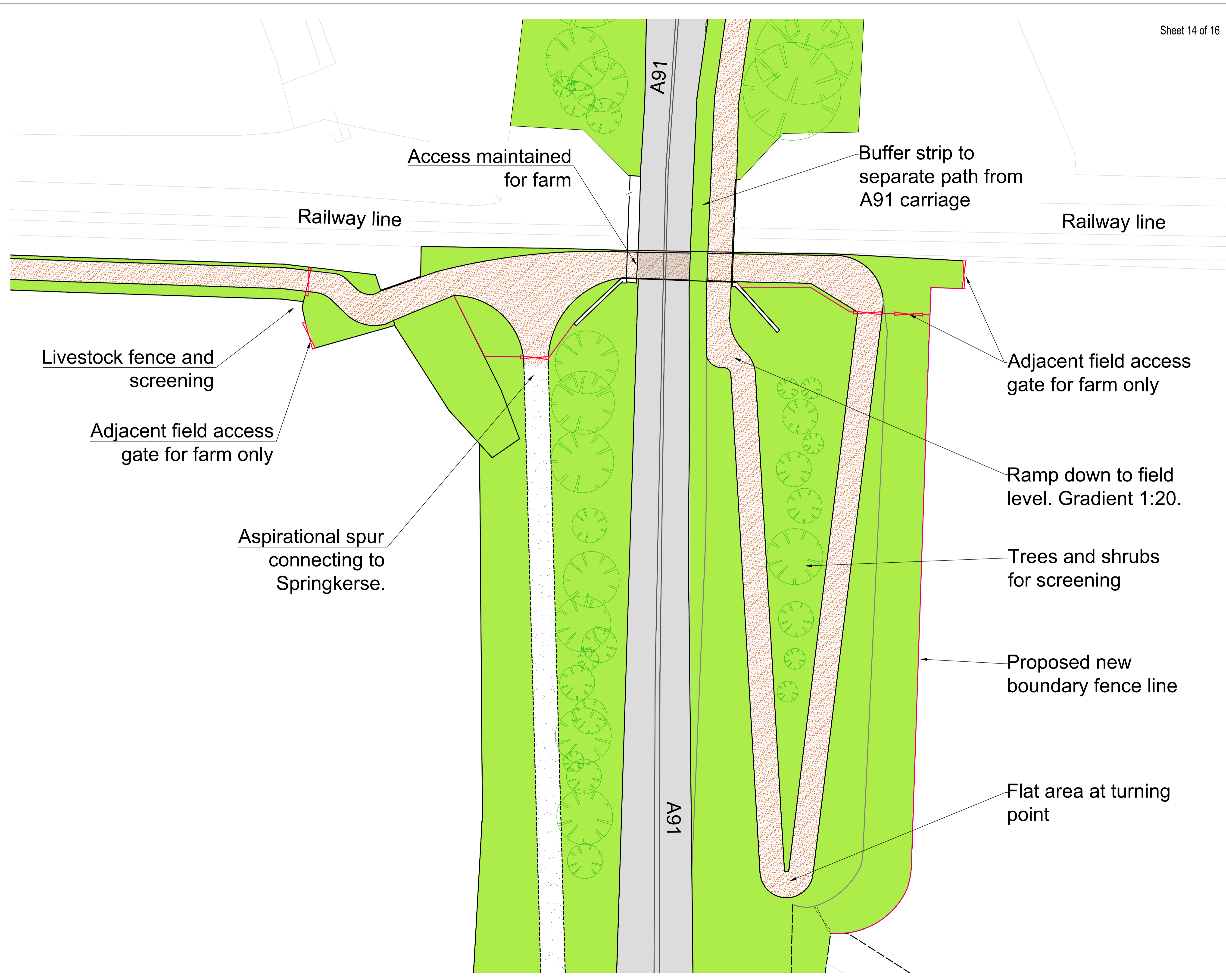
TRANSPORT DEVELOPMENT
Infrastructure
Teith House
Stirling
FK7 7QA
email: transportplanning@stirling.gov.uk

PROJECT
Manor Powis - Causewayhead
Concept Design

DRAWING
Visualised Concept Design
Manor Powis - Causewayhead

scale 1:250 @ A2 drawn MFa checked EWH date 03/03/2025

DRG NO.	REV.	JOB NO.
104 (15 of 16)	Rev01	G24805



REVISIONS.

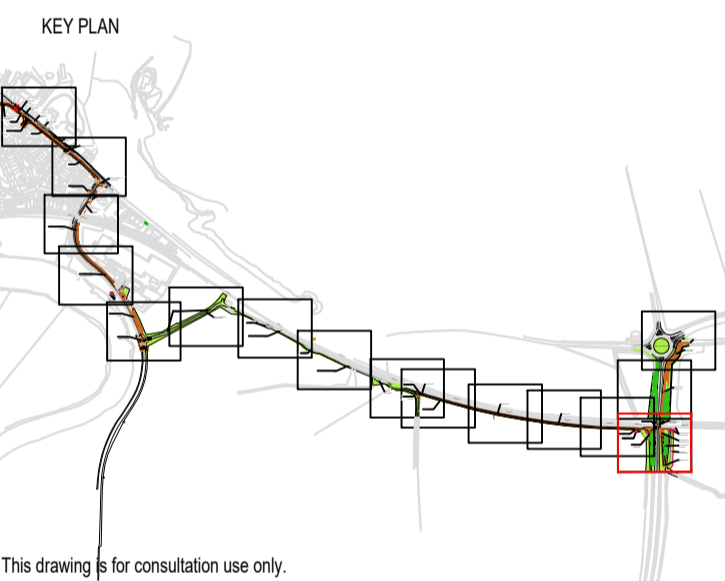
SUFF.	DATE	BY	CONTENTS
001	03/03/2025	MFa	Revision 01 - Concept design for external consultation use only

Key

	Carriageway
	Shared-use (pedestrian and cycle)
	Footway
	Grass
	Tree
	Tactile Paving
	Signalised Crossing

NOTES

- Details contained in this drawing are for consultation use only. No dimensions should be scaled from the drawing.



Funded by
Transport Scotland



Delivered by
Sustrans



in partnership with
Stirling Council

TRANSPORT DEVELOPMENT
Infrastructure
Teith House
Stirling
FK7 7QA

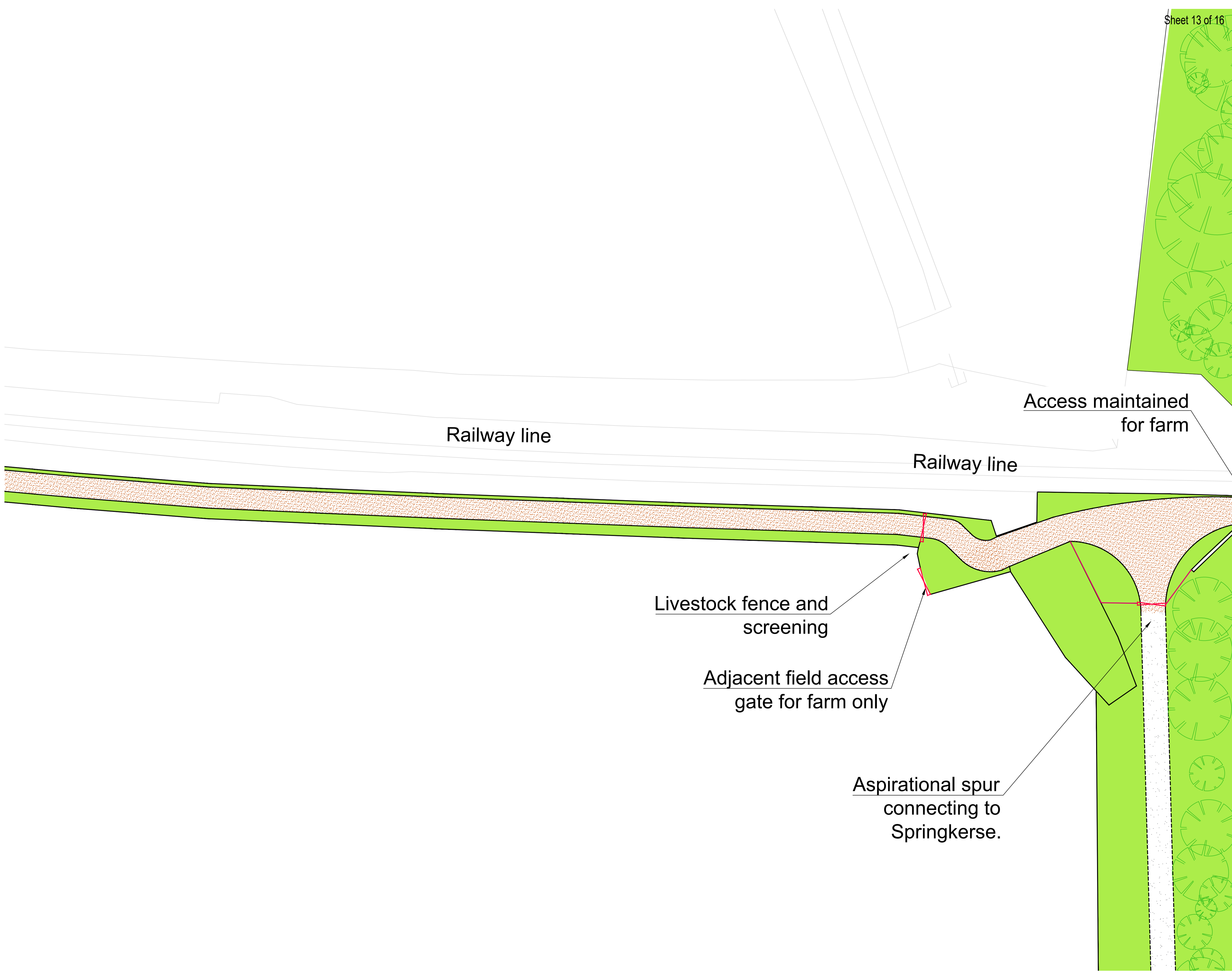
email: transportplanning@stirling.gov.uk

PROJECT
Manor Powis - Causewayhead
Concept Design

DRAWING
Visualised Concept Design
Manor Powis - Causewayhead

scale 1:250 @ A2 drawn MFa checked EWH date 03/03/2025

DRG NO.	REV.	JOB NO.
104 (14 of 16)	Rev01	G24805



REVISIONS.

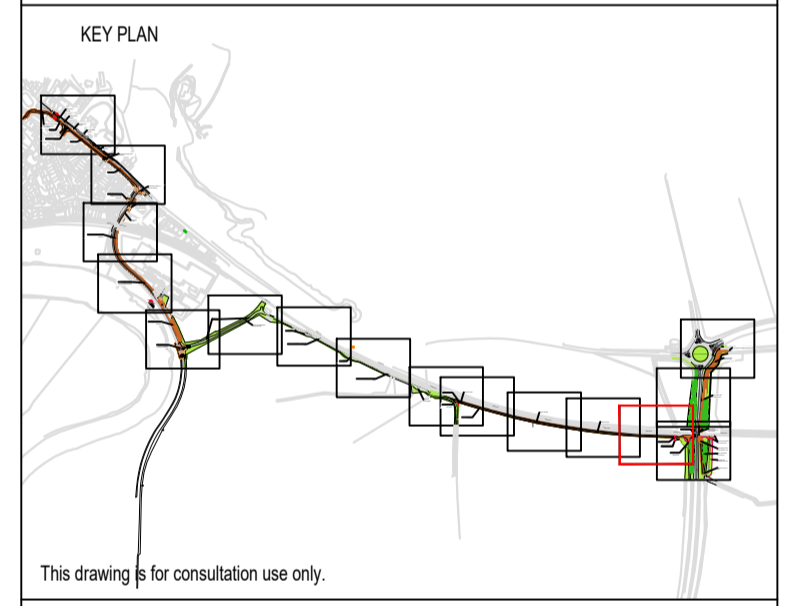
SUFF.	DATE	BY	CONTENTS
001	03/03/2025	MFa	Revision 01 - Concept design for external consultation use only

Key

	Carriageway
	Shared-use (pedestrian and cycle)
	Footway
	Grass
	Tree
	Tactile Paving
	Signalised Crossing

NOTES

- Details contained in this drawing are for consultation use only. No dimensions should be scaled from the drawing.



Funded by

Transport Scotland

Delivered by

Sustrans

in partnership with

Stirling Council

TRANSPORT DEVELOPMENT
 Infrastructure
 Teith House
 Stirling
 FK7 7QA

email: transportplanning@stirling.gov.uk

PROJECT
 Manor Powis - Causewayhead
 Concept Design

DRAWING
 Visualised Concept Design
 Manor Powis - Causewayhead

DRG NO.	REV.	JOB NO.
104 (13 of 16)	Rev01	G24805

Railway line

Railway line

Access maintained for farm

Livestock fence and screening








Adjacent field access gate for farm only

Aspirational spur connecting to Springkerse.

REVISIONS.

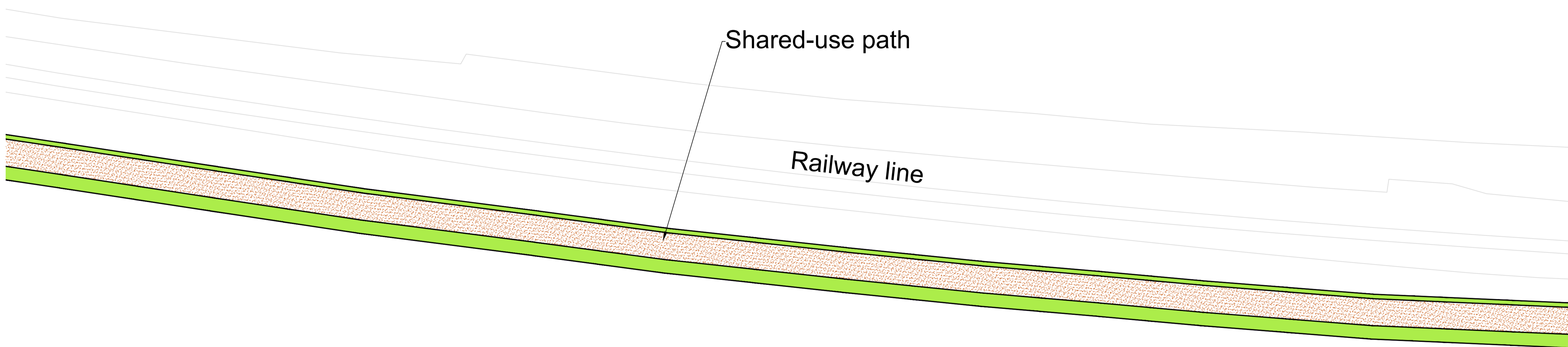
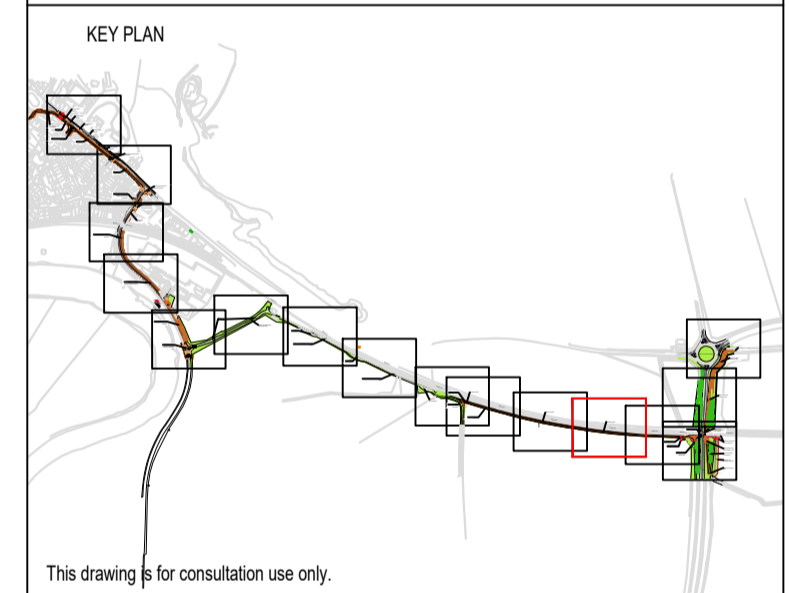
SUFF.	DATE	BY	CONTENTS
001	03/03/2025	MFa	Revision 01 - Concept design for external consultation use only

Key

	Carriageway
	Shared-use (pedestrian and cycle)
	Footway
	Grass
	Tree
	Tactile Paving
	Signalised Crossing

NOTES

- Details contained in this drawing are for consultation use only. No dimensions should be scaled from the drawing.



Funded by
Transport Scotland



Delivered by
Sustrans



in partnership with
Stirling Council

TRANSPORT DEVELOPMENT
Infrastructure
Teith House
Stirling
FK7 7QA

email: transportplanning@stirling.gov.uk

PROJECT
Manor Powis - Causewayhead
Concept Design

DRAWING
Visualised Concept Design
Manor Powis - Causewayhead







scale 1:250 @ A2 drawn MFa checked EWH date 03/03/2025

DRG NO.	REV.	JOB NO.
104 (12 of 16)	Rev01	G24805

REVISIONS.

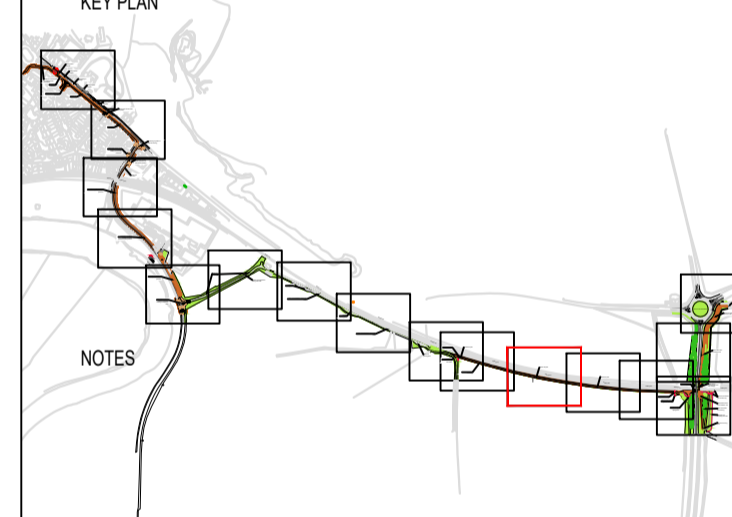
SUFF.	DATE	BY	CONTENTS
001	03/03/2025	MFa	Revision 01 - Concept design for external consultation use only

Key

	Carriageway
	Shared-use (pedestrian and cycle)
	Footway
	Grass
	Tree
	Tactile Paving
	Signalised Crossing

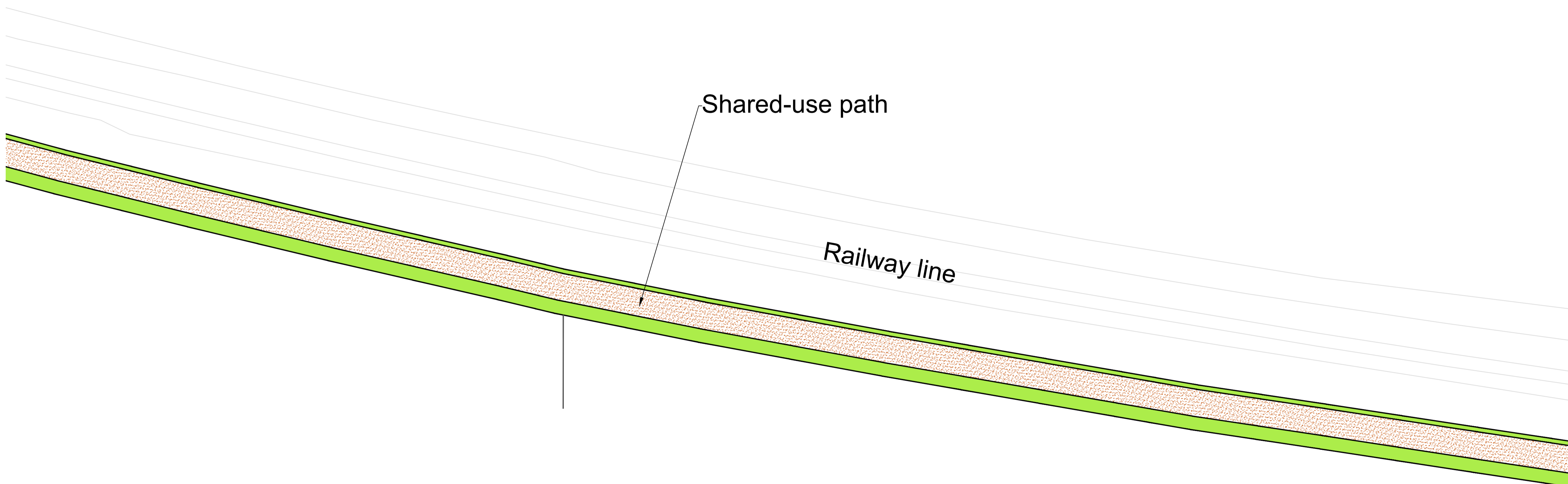
• Details contained in this drawing are for consultation use only. No dimensions should be scaled from the drawing.

KEY PLAN



NOTES

This drawing is for consultation use only.



Funded by



Transport Scotland

Delivered by



Sustrans

in partnership with



Stirling Council

TRANSPORT DEVELOPMENT
 Infrastructure
 Teith House
 Stirling
 FK7 7QA

email: transportplanning@stirling.gov.uk

PROJECT
 Manor Powis - Causewayhead
 Concept Design

DRAWING
 Visualised Concept Design
 Manor Powis - Causewayhead

scale 1:250 @ A2 drawn MFa checked EWH date 03/03/2025

DRG NO.	REV.	JOB NO.
104 (11 of 16)	Rev01	G24805

REVISIONS.

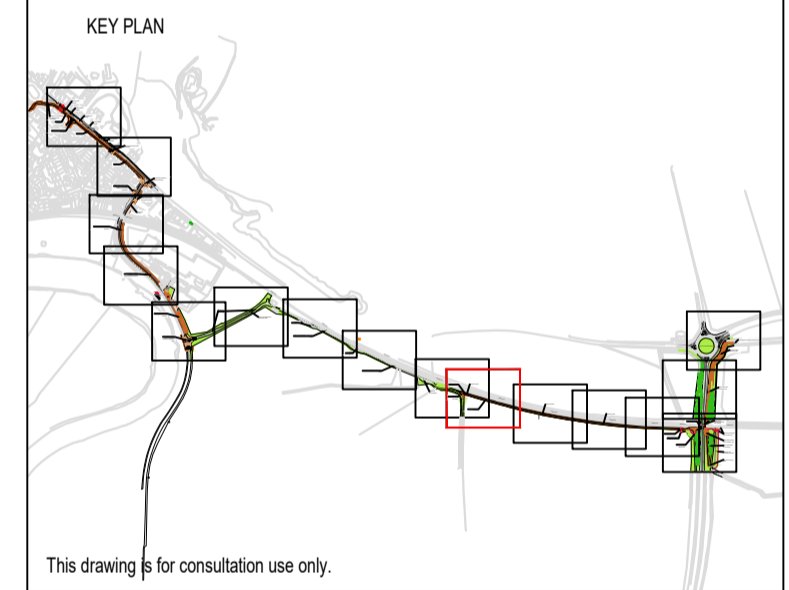
SUFF.	DATE	BY	CONTENTS
001	03/03/2025	MFa	Revision 01 - Concept design for external consultation use only

Key

	Carriageway
	Shared-use (pedestrian and cycle)
	Footway
	Grass
	Tree
	Tactile Paving
	Signalised Crossing

NOTES

- Details contained in this drawing are for consultation use only. No dimensions should be scaled from the drawing.



Funded by
Transport Scotland



Delivered by
Sustrans



in partnership with
Stirling Council

TRANSPORT DEVELOPMENT
Infrastructure
Teith House
Stirling
FK7 7QA

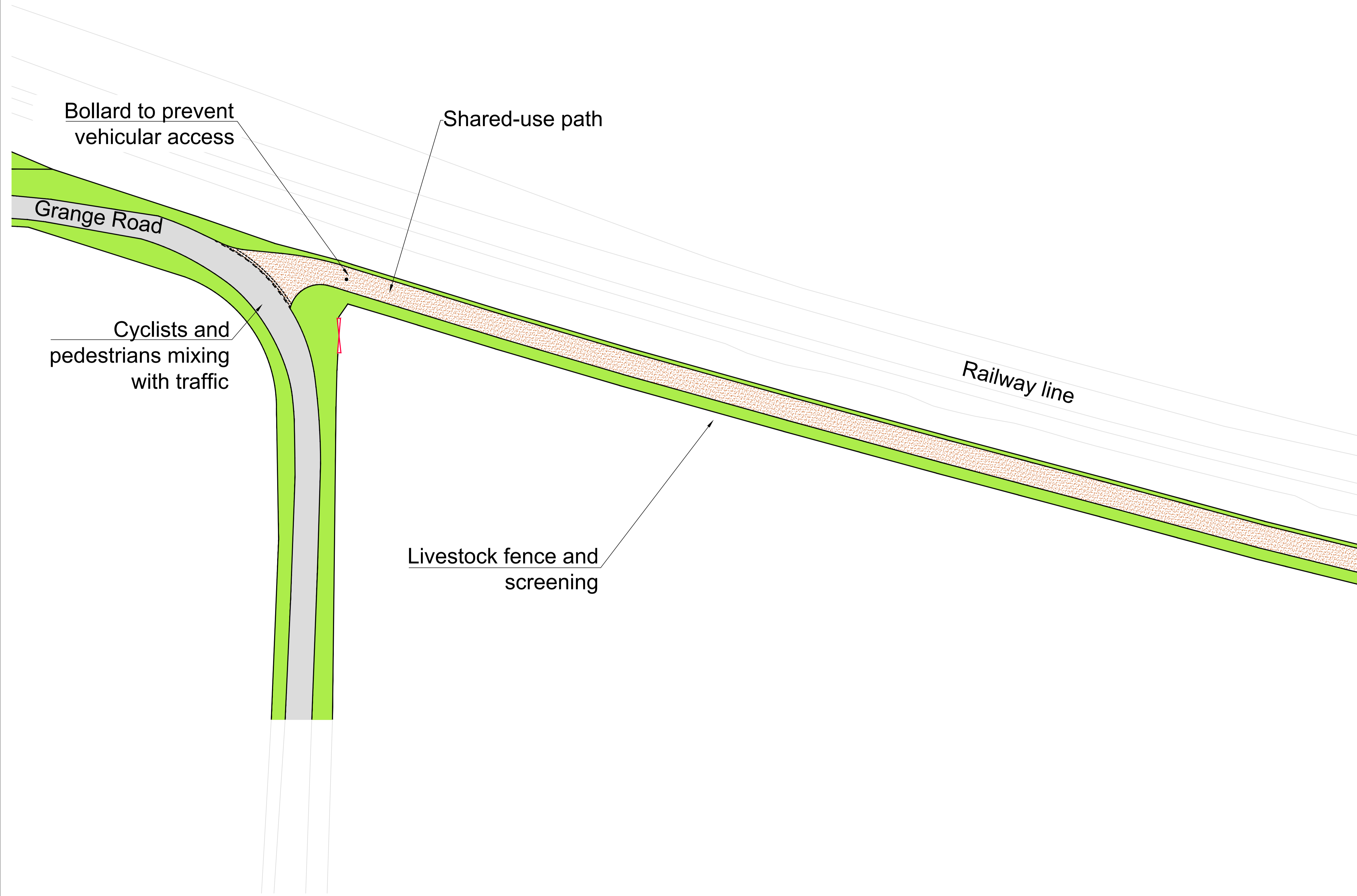
email: transportplanning@stirling.gov.uk

PROJECT
Manor Powis - Causewayhead
Concept Design

DRAWING
Visualised Concept Design
Manor Powis - Causewayhead

scale 1:250 @ A2 drawn MFa checked EWH date 03/03/2025








DRG NO.	REV.	JOB NO.
104 (10 of 16)	Rev01	G24805



REVISIONS.

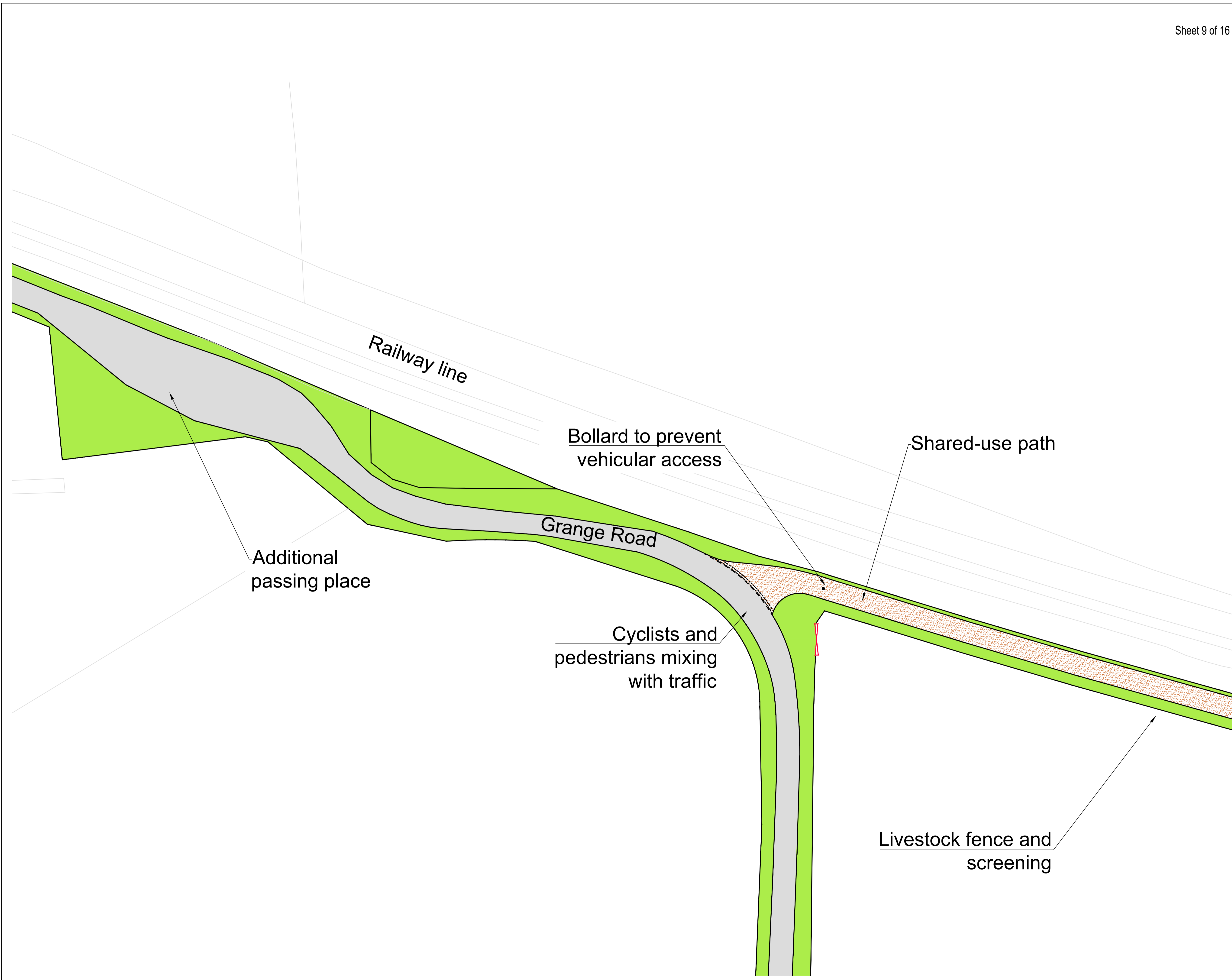
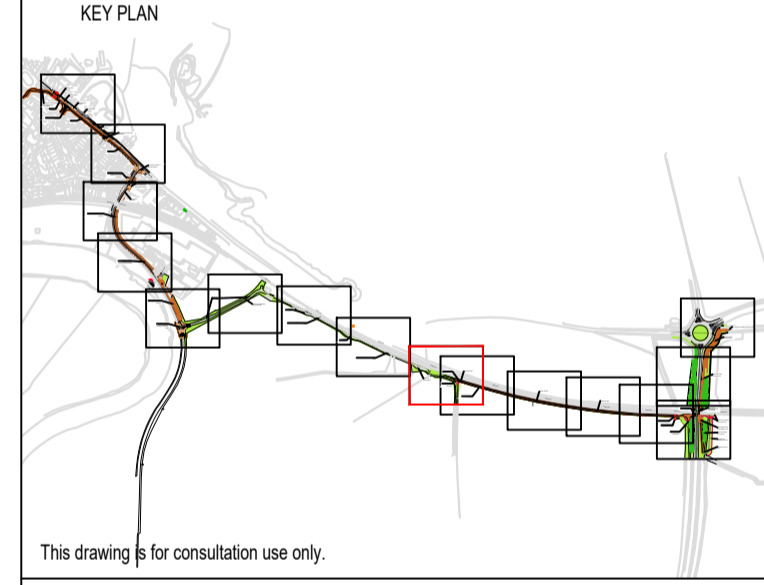
SUFF.	DATE	BY	CONTENTS
001	03/03/2025	MFa	Revision 01 - Concept design for external consultation use only

Key

	Carriageway
	Shared-use (pedestrian and cycle)
	Footway
	Grass
	Tree
	Tactile Paving
	Signalised Crossing

NOTES

- Details contained in this drawing are for consultation use only. No dimensions should be scaled from the drawing.



Funded by
 Transport Scotland

Delivered by
 Sustrans
 in partnership with
 Stirling Council

TRANSPORT DEVELOPMENT
 Infrastructure
 Teith House
 Stirling
 FK7 7QA
 email: transportplanning@stirling.gov.uk

PROJECT
 Manor Powis - Causewayhead
 Concept Design

DRAWING
 Visualised Concept Design
 Manor Powis - Causewayhead








scale 1:250 @ A2 drawn MFa checked EWH date 03/03/2025

DRG NO.	REV.	JOB NO.
104 (9 of 16)	Rev01	G24805

REVISIONS.

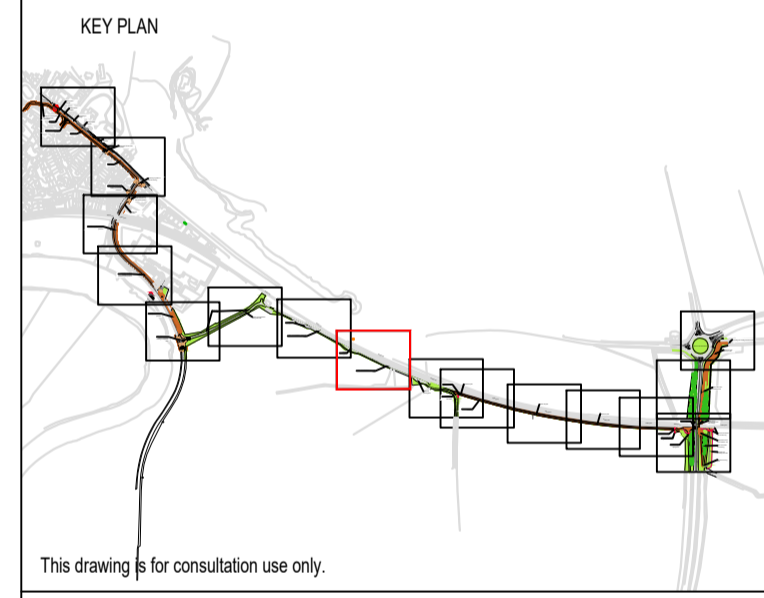
SUFF.	DATE	BY	CONTENTS
001	03/03/2025	MFa	Revision 01 - Concept design for external consultation use only

Key

	Carriageway
	Shared-use (pedestrian and cycle)
	Footway
	Grass
	Tree
	Tactile Paving
	Signalised Crossing

NOTES

- Details contained in this drawing are for consultation use only. No dimensions should be scaled from the drawing.



Funded by
Transport Scotland



Delivered by
Sustrans



in partnership with
Stirling Council

TRANSPORT DEVELOPMENT
Infrastructure
Teith House
Stirling
FK7 7QA

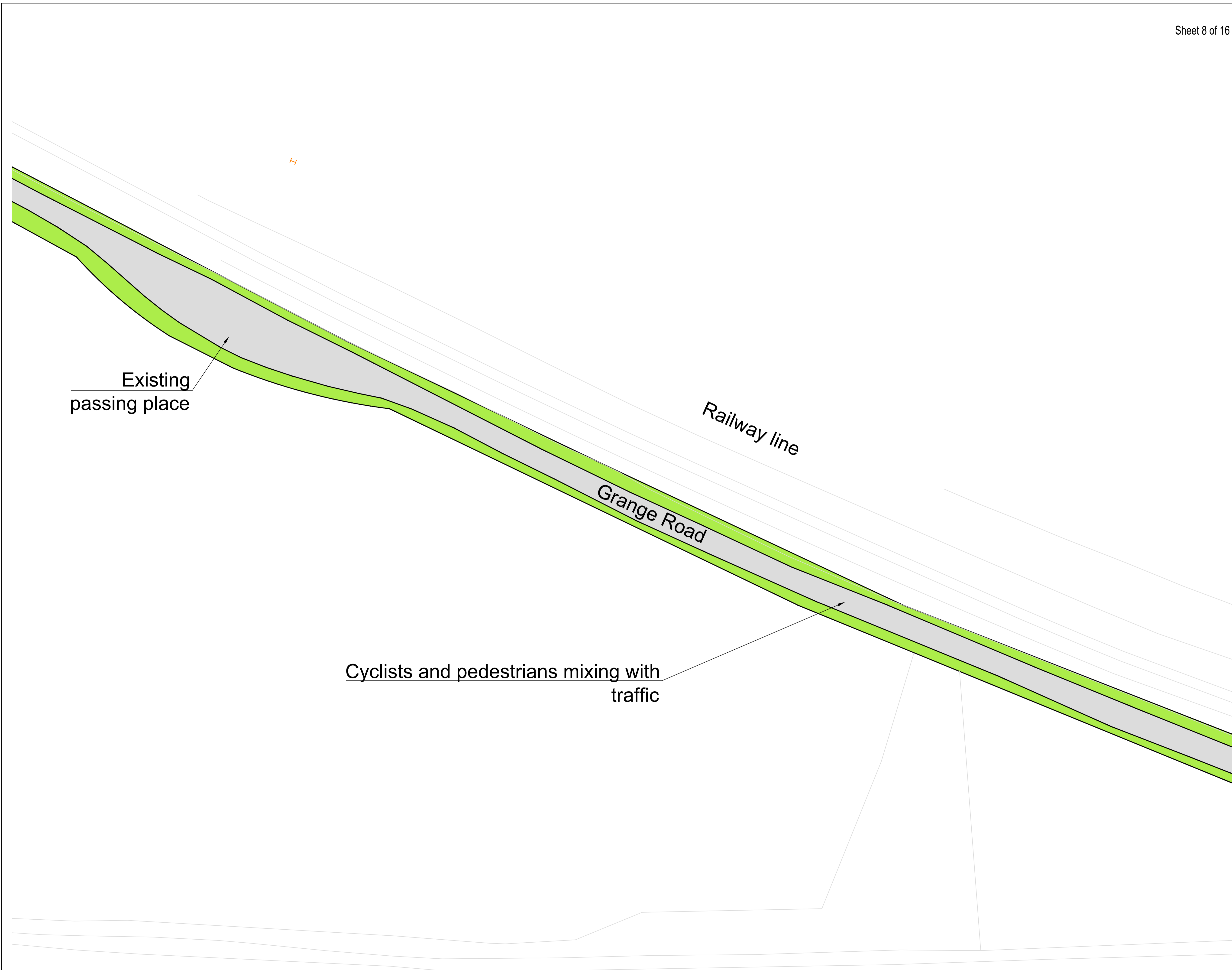
email: transportplanning@stirling.gov.uk

PROJECT
Manor Powis - Causewayhead
Concept Design

DRAWING
Visualised Concept Design
Manor Powis - Causewayhead

scale 1:250 @ A2 drawn MFa checked EWH date 03/03/2025








DRG NO.	REV.	JOB NO.
104 (8 of 16)	Rev01	G24805



REVISIONS.

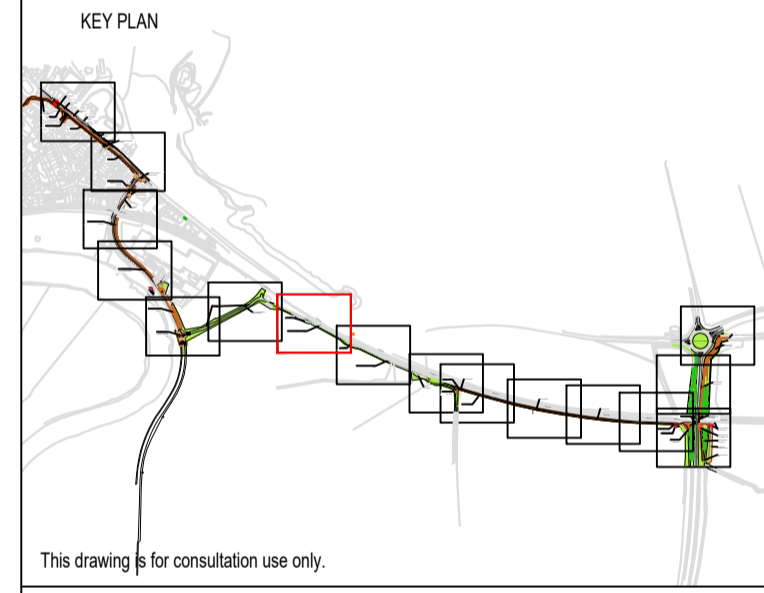
SUFF.	DATE	BY	CONTENTS
001	03/03/2025	MFa	Revision 01 - Concept design for external consultation use only

Key

	Carriageway
	Shared-use (pedestrian and cycle)
	Footway
	Grass
	Tree
	Tactile Paving
	Signalised Crossing

NOTES

- Details contained in this drawing are for consultation use only. No dimensions should be scaled from the drawing.



Funded by
Transport Scotland



Delivered by
Sustrans



in partnership with
Stirling Council

TRANSPORT DEVELOPMENT
Infrastructure
Teith House
Stirling
FK7 7QA

email: transportplanning@stirling.gov.uk

PROJECT
Manor Powis - Causewayhead
Concept Design

DRAWING
Visualised Concept Design
Manor Powis - Causewayhead

scale 1:250 @ A2 drawn MFa checked EWH date 03/03/2025

DRG NO.	REV.	JOB NO.
104 (7 of 16)	Rev01	G24805



REVISIONS.

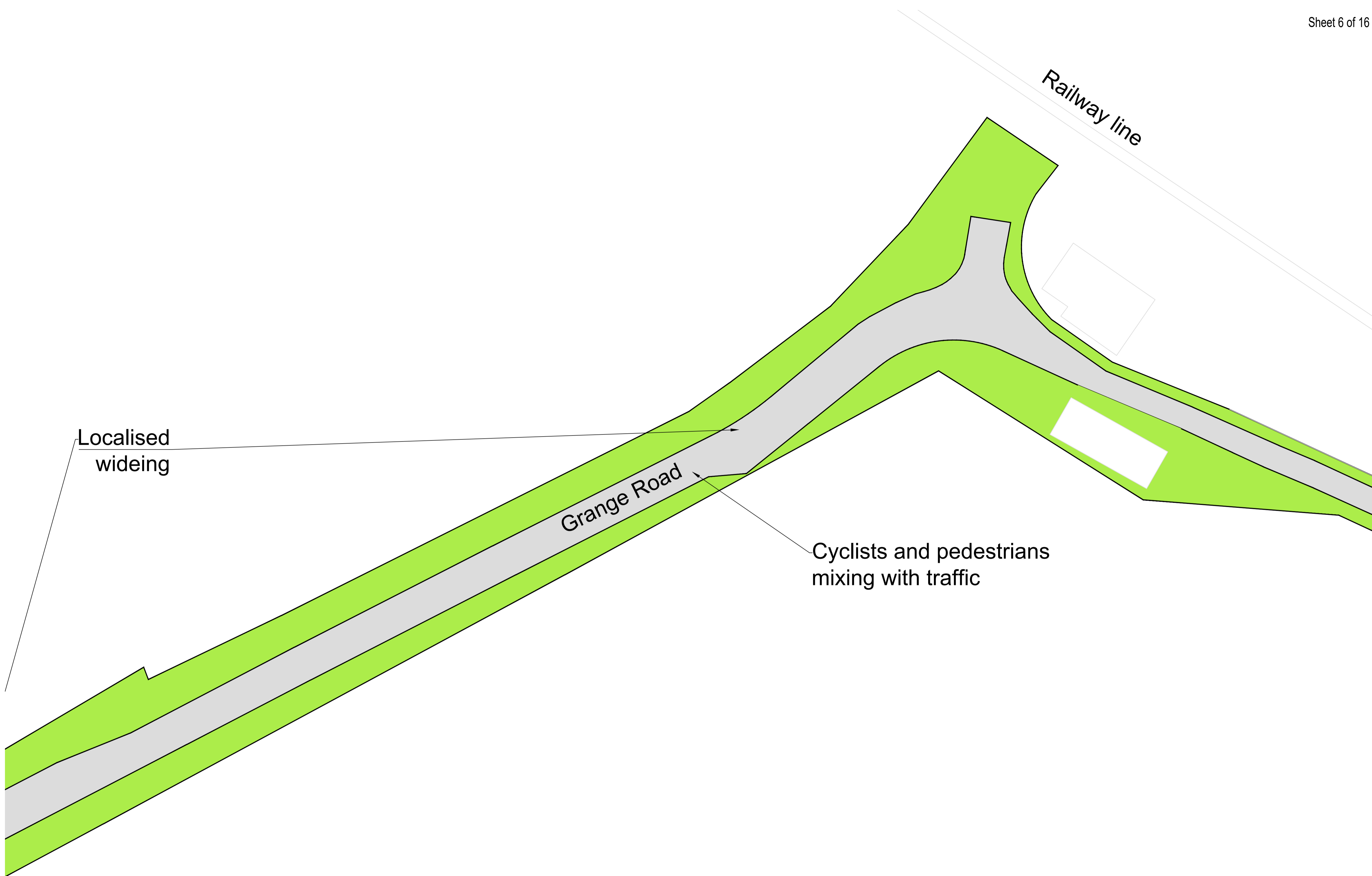
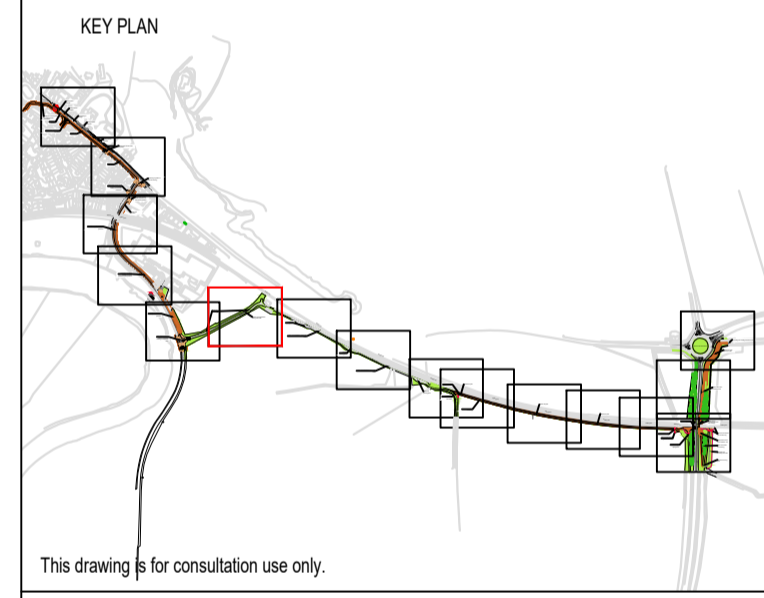
SUFF.	DATE	BY	CONTENTS
001	03/03/2025	MFa	Revision 01 - Concept design for external consultation use only

Key

	Carriageway
	Shared-use (pedestrian and cycle)
	Footway
	Grass
	Tree
	Tactile Paving
	Signalised Crossing

NOTES

- Details contained in this drawing are for consultation use only. No dimensions should be scaled from the drawing.



Localised widening

Grange Road

Cyclists and pedestrians mixing with traffic

Railway line



Funded by
Transport Scotland



Delivered by
Sustrans



in partnership with
Stirling Council

TRANSPORT DEVELOPMENT
Infrastructure
Teith House
Stirling
FK7 7QA
email: transportplanning@stirling.gov.uk

PROJECT
Manor Powis - Causewayhead
Concept Design

DRAWING
Visualised Concept Design
Manor Powis - Causewayhead

scale 1:250 @ A2 drawn MFa checked EWH date 03/03/2025

DRG NO.	REV.	JOB NO.
104 (6 of 16)	Rev01	G24805

REVISIONS.

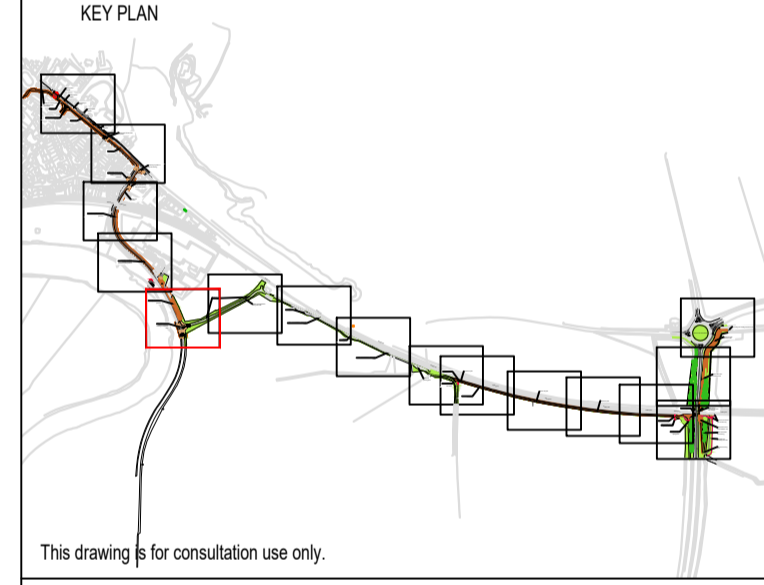
SUFF.	DATE	BY	CONTENTS
001	03/03/2025	MFa	Revision 01 - Concept design for external consultation use only

Key

	Carriageway
	Shared-use (pedestrian and cycle)
	Footway
	Grass
	Tree
	Tactile Paving
	Signalised Crossing

NOTES

- Details contained in this drawing are for consultation use only. No dimensions should be scaled from the drawing.



Funded by
 Transport Scotland

Delivered by
 Sustrans
 in partnership with
 Stirling Council

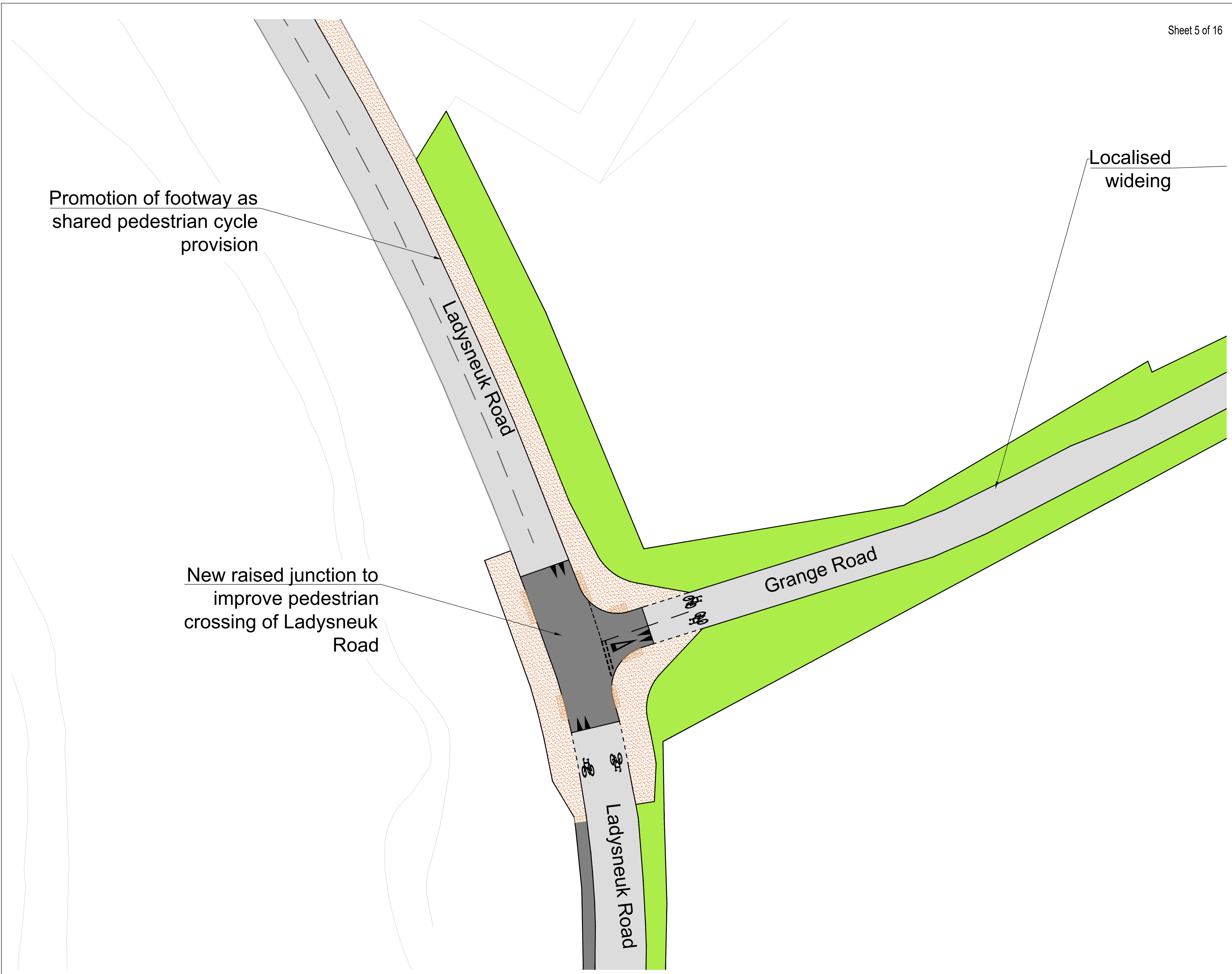
TRANSPORT DEVELOPMENT
 Infrastructure
 Teith House
 Stirling
 FK7 7QA
 email: transportplanning@stirling.gov.uk

PROJECT
 Manor Powis - Causewayhead
 Concept Design

DRAWING
 Visualised Concept Design
 Manor Powis - Causewayhead

scale 1:250 @ A2 drawn MFa checked EWH date 03/03/2025

DRG NO.	REV.	JOB NO.
104 (5 of 16)	Rev01	G24805



Promotion of footway as shared pedestrian cycle provision








Localised widening

New raised junction to improve pedestrian crossing of Ladysneuk Road

REVISIONS.

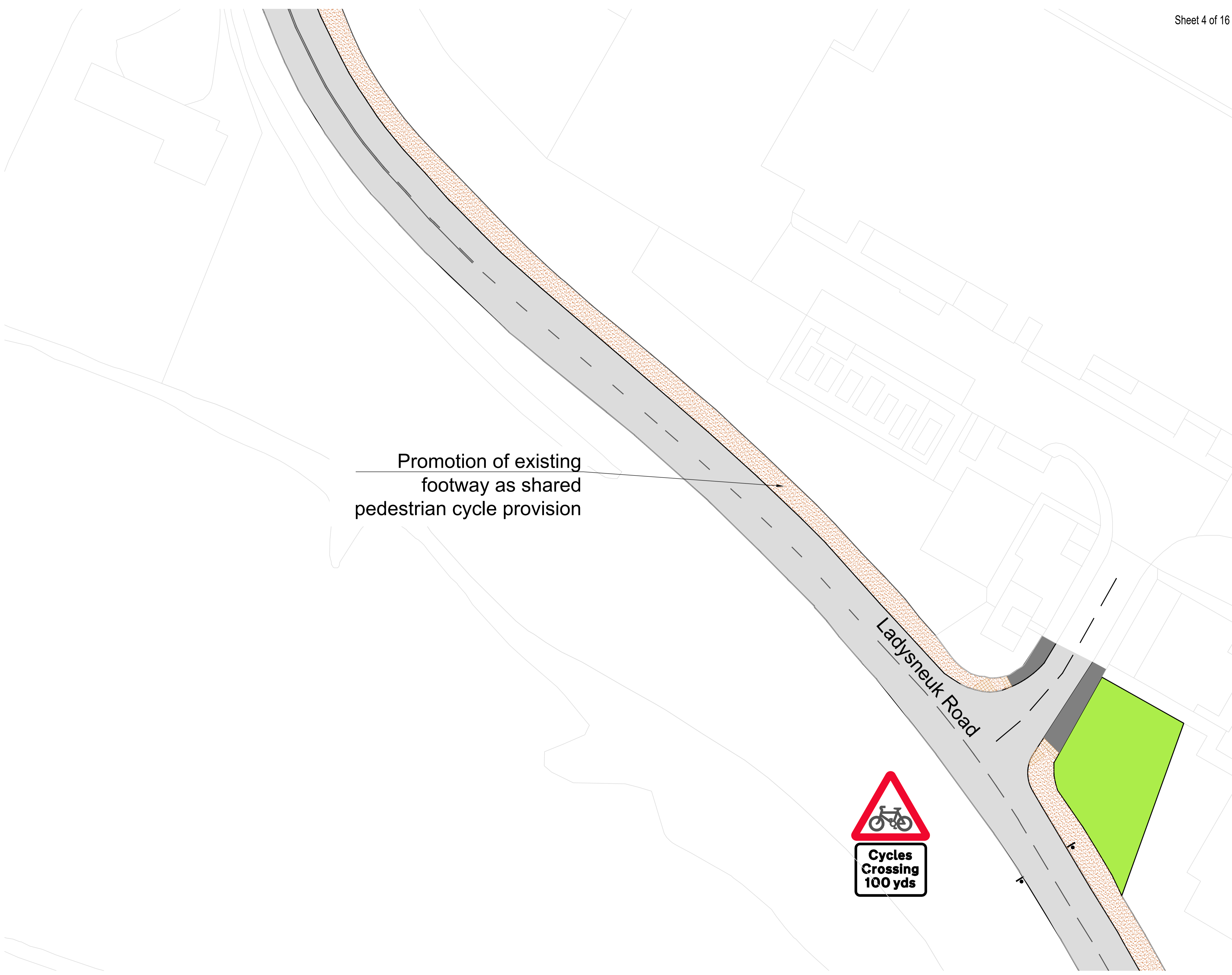
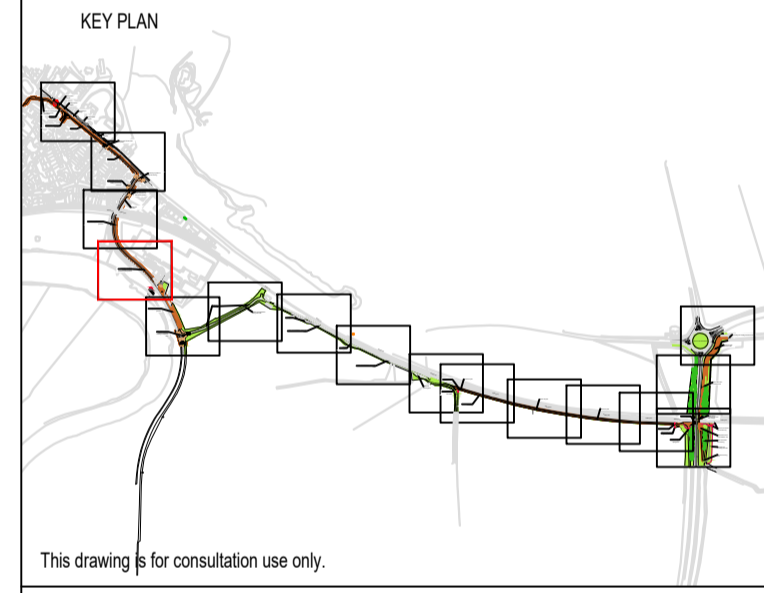
SUFF.	DATE	BY	CONTENTS
001	03/03/2025	MFa	Revision 01 - Concept design for external consultation use only

Key

	Carriageway
	Shared-use (pedestrian and cycle)
	Footway
	Grass
	Tree
	Tactile Paving
	Signalised Crossing

NOTES

- Details contained in this drawing are for consultation use only. No dimensions should be scaled from the drawing.



Promotion of existing
footway as shared
pedestrian cycle provision



Funded by
Transport Scotland



Delivered by
Sustrans



in partnership with
Stirling Council

TRANSPORT DEVELOPMENT
Infrastructure
Teith House
Stirling
FK7 7QA
email: transportplanning@stirling.gov.uk

PROJECT
Manor Powis - Causewayhead
Concept Design

DRAWING
Visualised Concept Design
Manor Powis - Causewayhead

scale 1:250 @ A2 drawn MFa checked EWH date 03/03/2025

DRG NO.	REV.	JOB NO.
104 (4 of 16)	Rev01	G24805

REVISIONS.

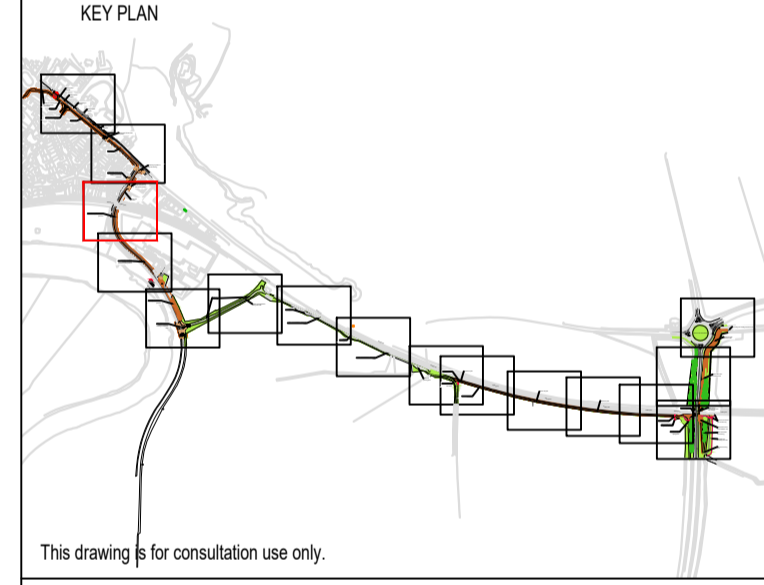
SUFF.	DATE	BY	CONTENTS
001	03/03/2025	MFa	Revision 01 - Concept design for external consultation use only

Key

	Carriageway
	Shared-use (pedestrian and cycle)
	Footway
	Grass
	Tree
	Tactile Paving
	Signalised Crossing

NOTES

- Details contained in this drawing are for consultation use only. No dimensions should be scaled from the drawing.



Funded by

Transport Scotland

Delivered by

Sustrans

in partnership with

Stirling Council

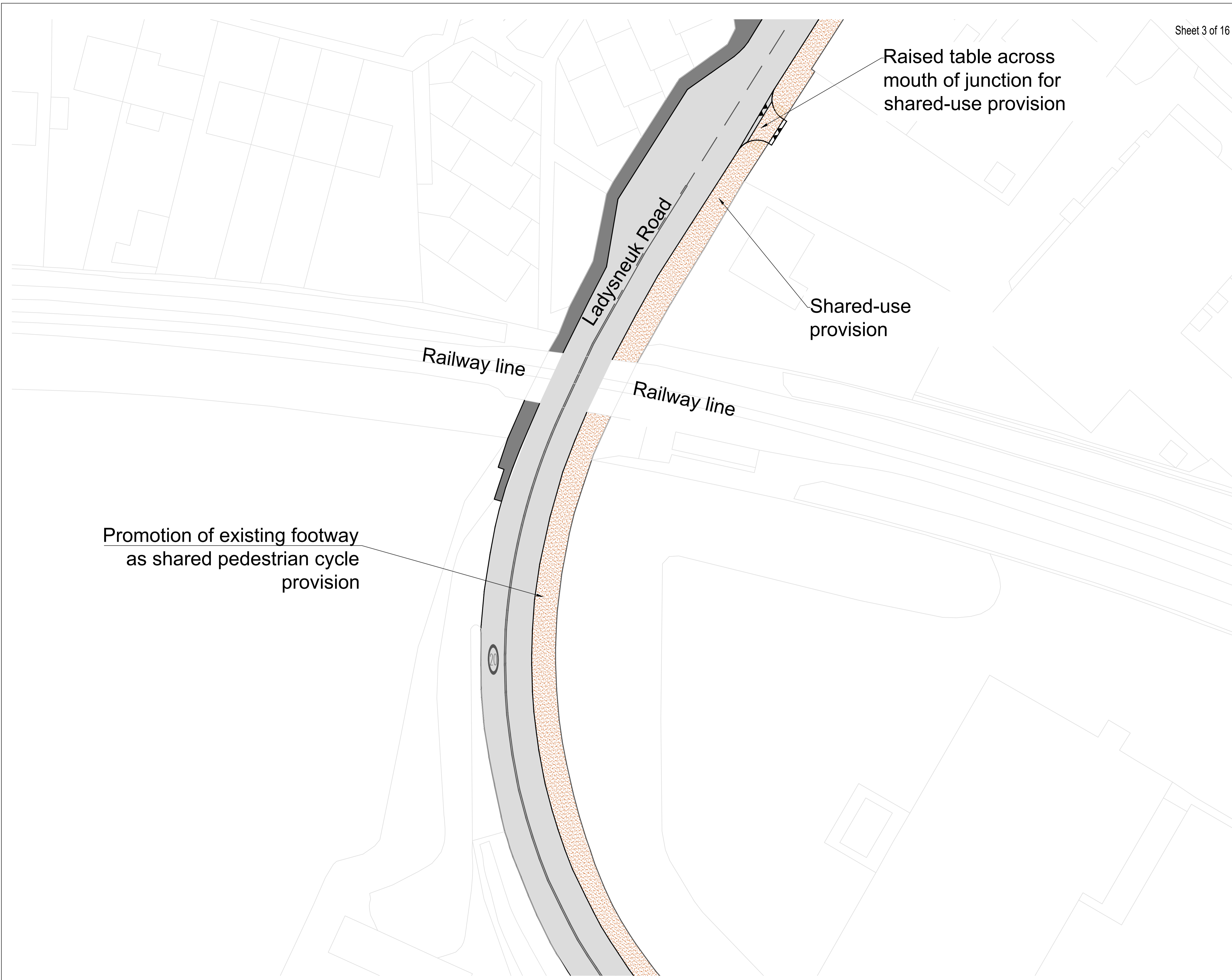
TRANSPORT DEVELOPMENT
 Infrastructure
 Teith House
 Stirling
 FK7 7QA
 email: transportplanning@stirling.gov.uk

PROJECT
 Manor Powis - Causewayhead
 Concept Design

DRAWING
 Visualised Concept Design
 Manor Powis - Causewayhead

scale 1:250 @ A2 | drawn MFa | checked EWH | date 03/03/2025

DRG NO.	REV.	JOB NO.
104 (3 of 16)	Rev01	G24805



REVISIONS.

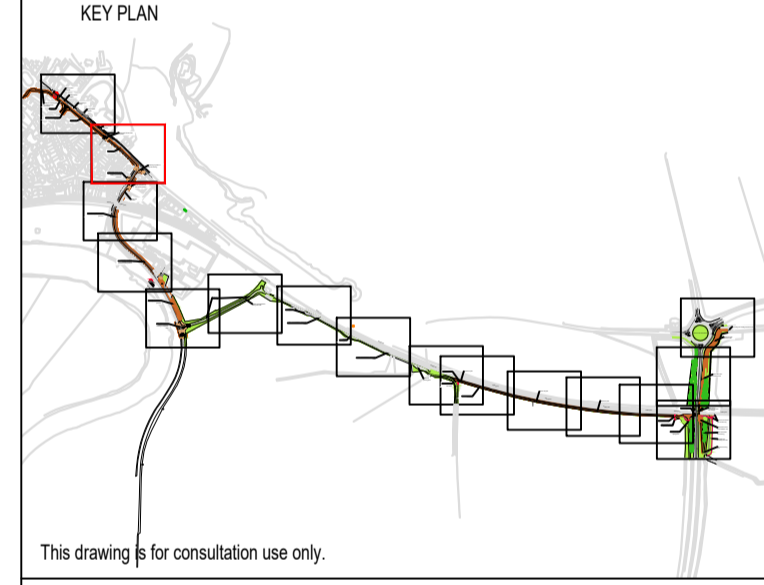
SUFF.	DATE	BY	CONTENTS
001	03/03/2025	MFa	Revision 01 - Concept design for external consultation use only

Key

	Carriageway
	Shared-use (pedestrian and cycle)
	Footway
	Grass
	Tree
	Tactile Paving
	Signalised Crossing

NOTES

- Details contained in this drawing are for consultation use only. No dimensions should be scaled from the drawing.



Funded by
Transport Scotland



Delivered by
Sustrans



in partnership with
Stirling Council

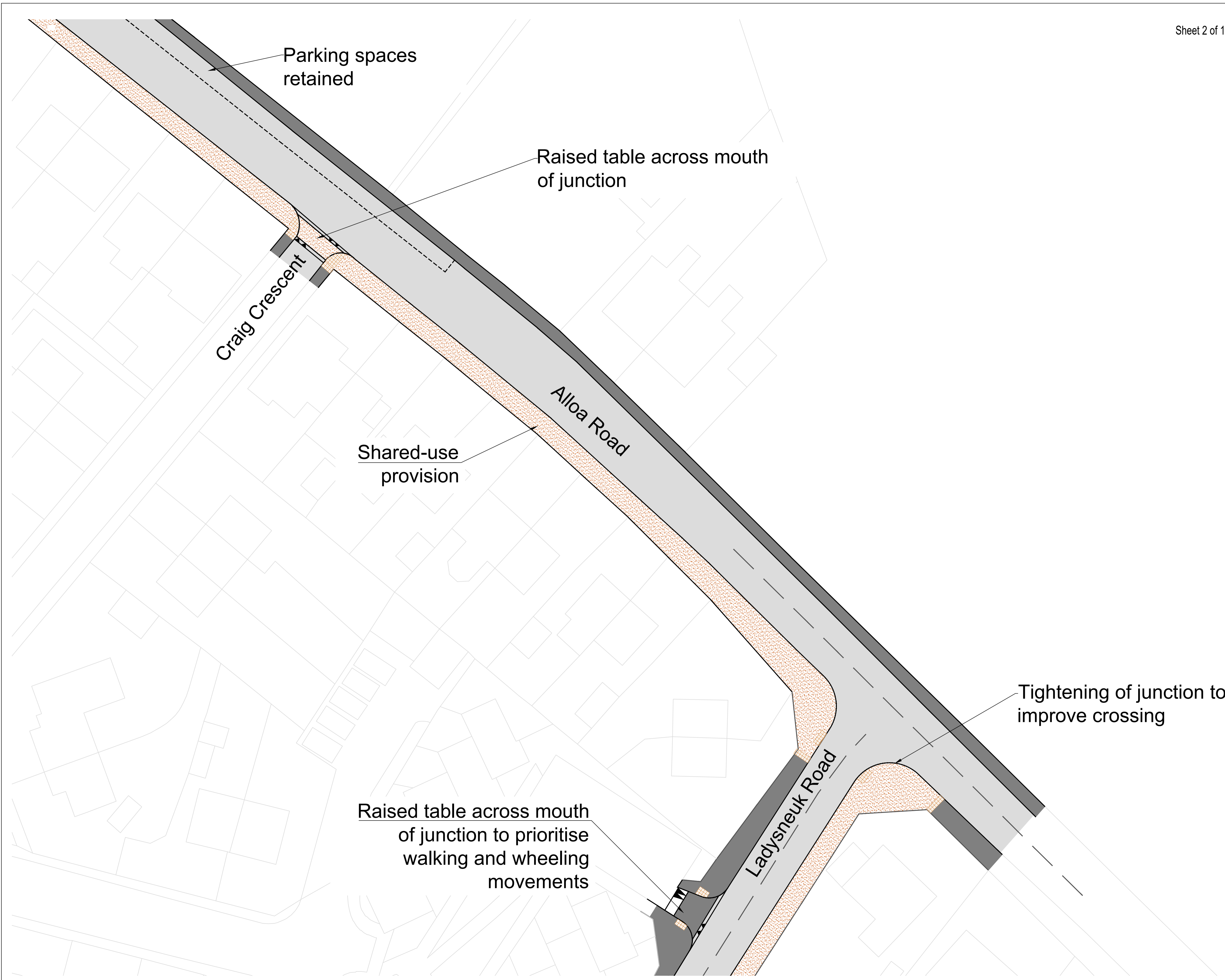
TRANSPORT DEVELOPMENT
Infrastructure
Teith House
Stirling
FK7 7QA
email: transportplanning@stirling.gov.uk

PROJECT
Manor Powis - Causewayhead
Concept Design

DRAWING
Visualised Concept Design
Manor Powis - Causewayhead

scale 1:250 @ A2 drawn MFa checked EWH date 03/03/2025

DRG NO.	REV.	JOB NO.
109 (2 of 2)	Rev01	G24805



REVISIONS.

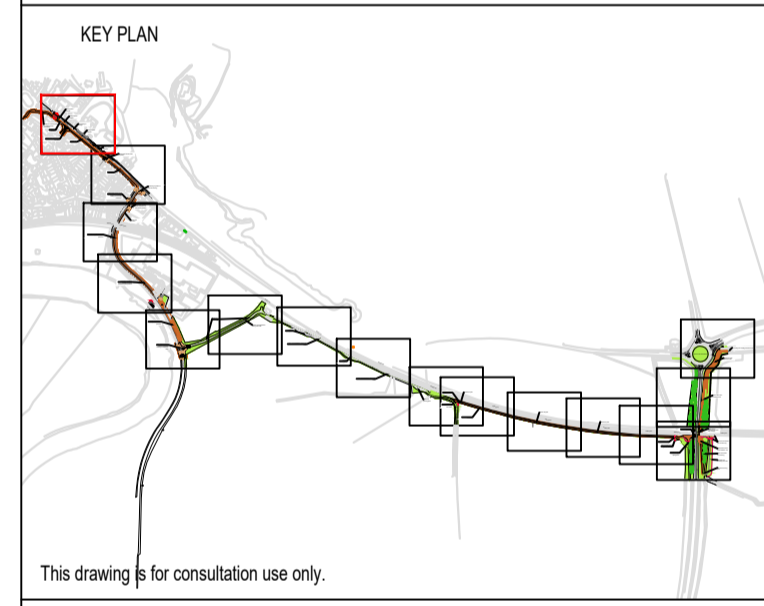
SUFF.	DATE	BY	CONTENTS
001	03/03/2025	MFa	Revision 01 - Concept design for external consultation use only

Key

	Carriageway
	Shared-use (pedestrian and cycle)
	Footway
	Grass
	Tree
	Tactile Paving
	Signalised Crossing

NOTES

- Details contained in this drawing are for consultation use only. No dimensions should be scaled from the drawing.



Funded by

Transport Scotland

Delivered by

Sustrans

in partnership with

Stirling Council

TRANSPORT DEVELOPMENT
 Infrastructure
 Teith House
 Stirling
 FK7 7QA

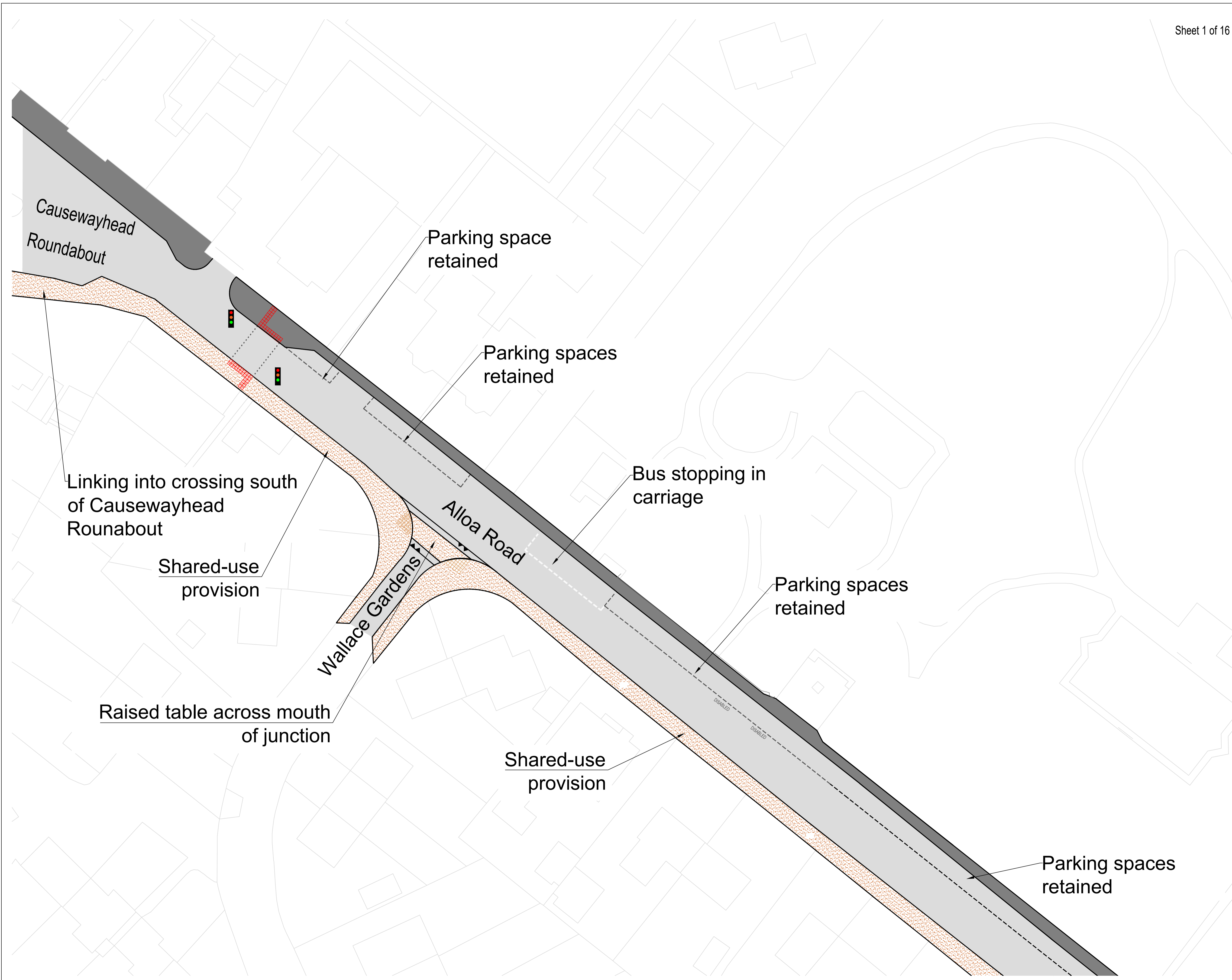
email: transportplanning@stirling.gov.uk

PROJECT
 Manor Powis - Causewayhead
 Concept Design

DRAWING
 Visualised Concept Design
 Manor Powis - Causewayhead

scale 1:250 @ A2 drawn MFa checked EWH date 03/03/2025

DRG NO.	REV.	JOB NO.
104 (1 of 16)	Rev01	G24805



Causewayhead Roundabout

Parking space retained

Parking spaces retained

Linking into crossing south of Causewayhead Roundabout

Shared-use provision

Raised table across mouth of junction

Wallace Gardens

Alloa Road

Bus stopping in carriage

Parking spaces retained

Shared-use provision

Parking spaces retained