

1 of 4

Drop kerb to be installed

Bench to be installed

Cambuskenneth Bridge

Kerbing to be installed to create dedicated pedestrian space

South Street

2 of 4

Junctions to be tightened, footway to be extended

South Street

Raised table installed

Ladysneuk Road

3 of 4

Raised table installed

North Street

Ladysneuk Road

4 of 4

Junctions to be tightened, footway to be extended

Ferry Orchard

Ladysneuk Road

Raised table installed

REVISIONS.

SUFF.	DATE	BY	CONTENTS
Rev 01	14/11/2024	MFa	General Arrangement Drawings produced for use in consultation with external stakeholders

Legend	
Surfacing Extent	
Kerb line	
Tactile paving	

NOTES

- These designs have been drawn on Ordnance Survey base maps. Due to the nature in which these maps were surveyed certain topographical features may have been omitted. The accuracy of these maps is limited to 0.5-1.0m.
- All information contained in this drawing is for consultation use only and subject to change. No dimensions should be scaled from this drawing.




Stirling Council

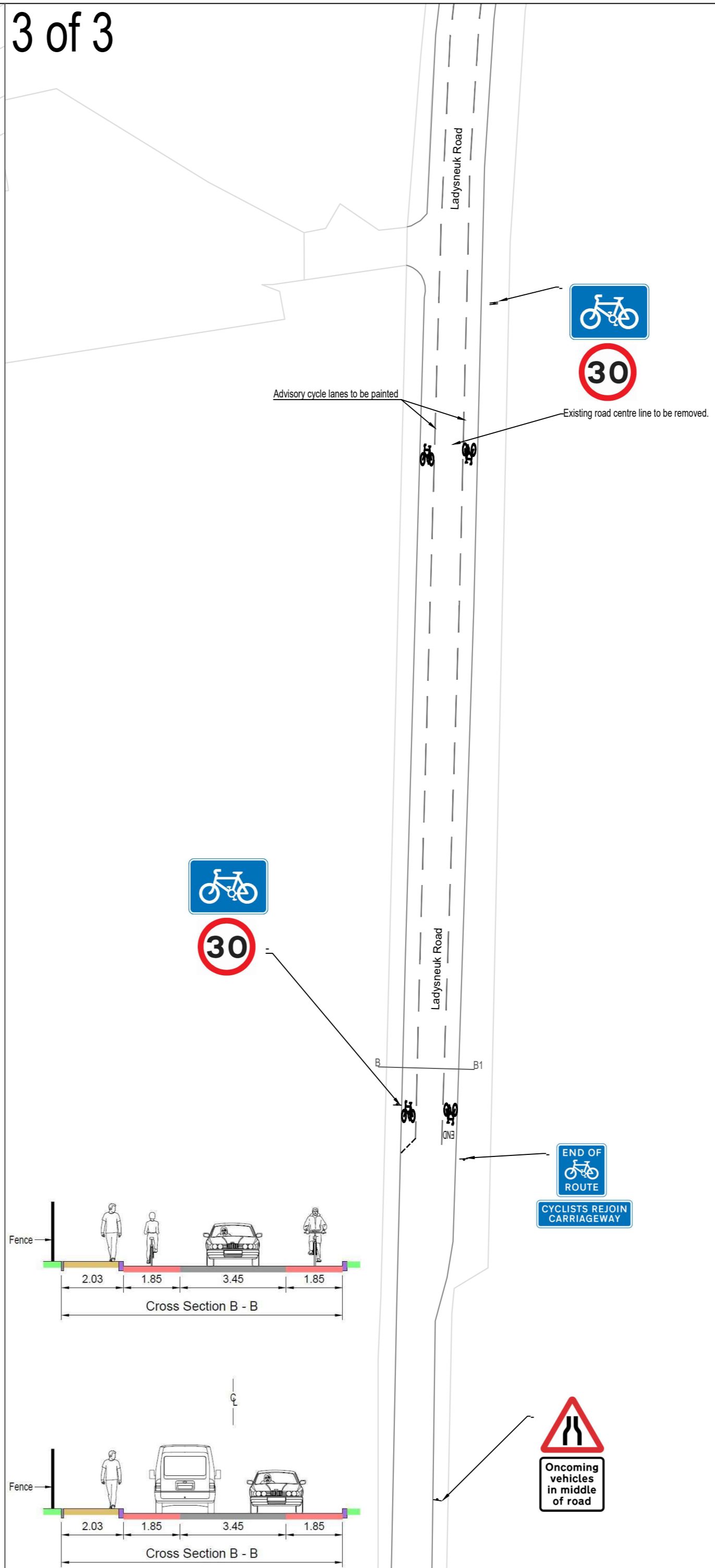
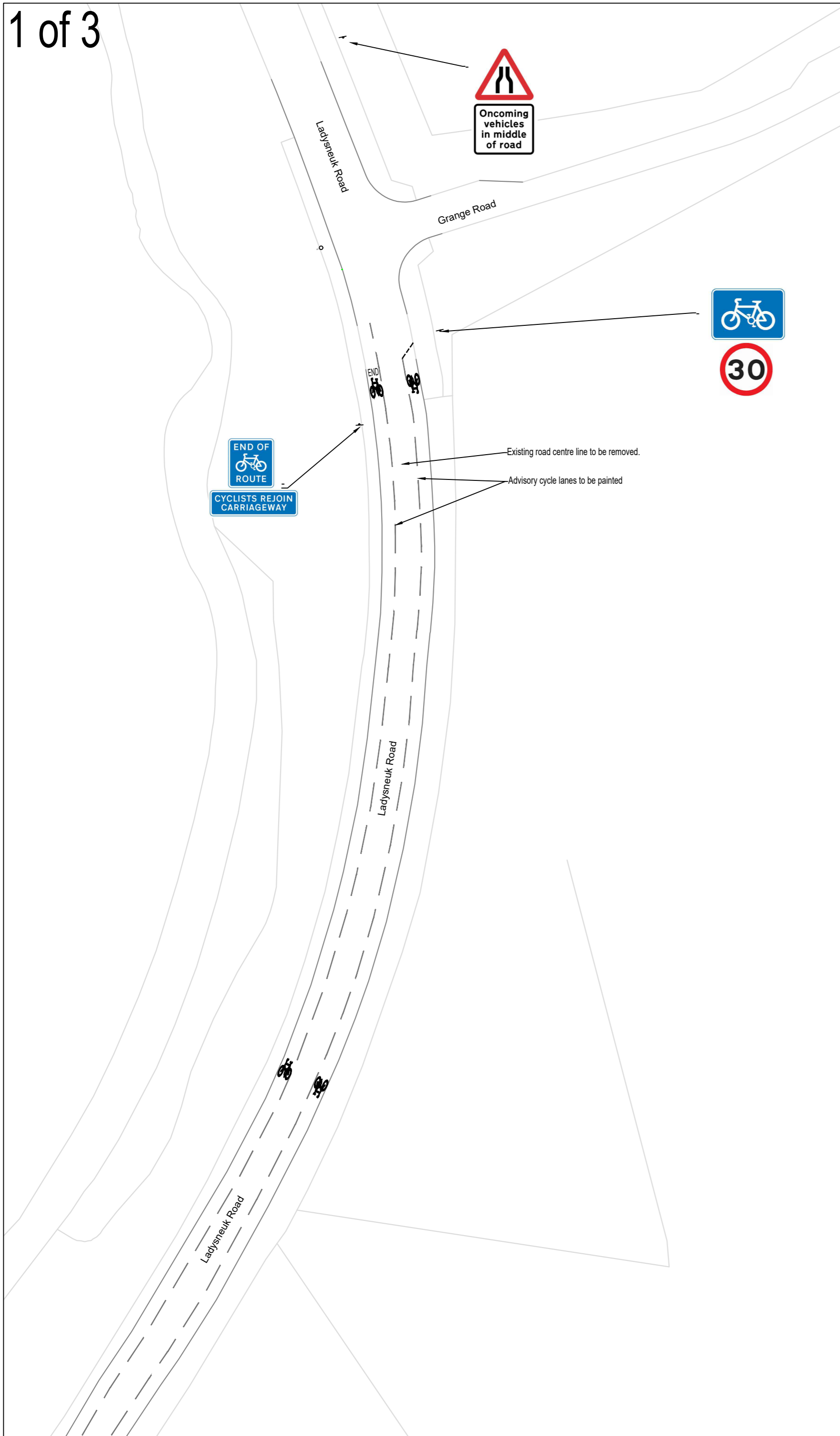
TRANSPORT DEVELOPMENT
Infrastructure
Teith House
Stirling
FK7 7QA
email: transportplanning@stirling.gov.uk

PROJECT
Levelling Up
Cambuskenneth Village

DRAWING
Concept Design
General Arrangement

scale 1:200 @A2 drawn MFa checked CBr date 14/11/2024

DRG NO. 107	REV. Rev01	JOB NO. G24807
----------------	---------------	-------------------



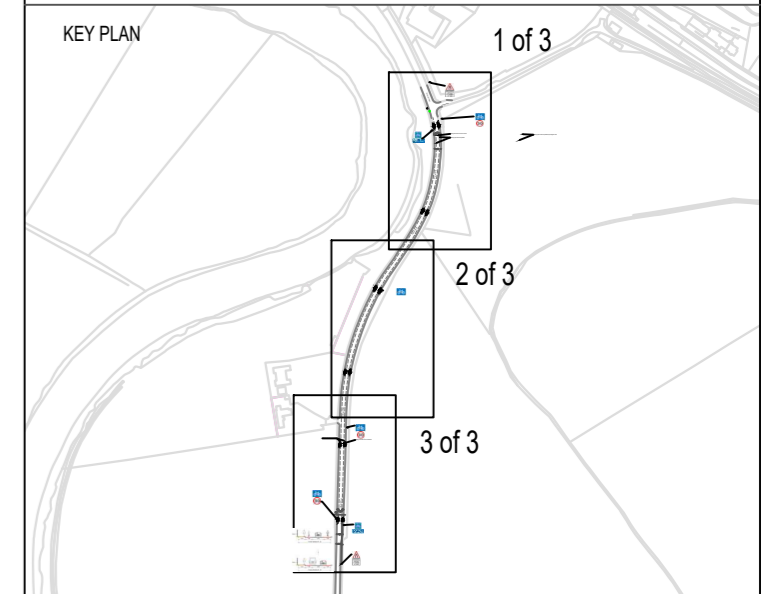
REVISIONS.

SUFF.	DATE	BY	CONTENTS
Rev 01	14/11/2024	MFa	Lining and signage proposals for use in consultation with external stakeholders

NOTES

- These designs have been drawn on Ordnance Survey base maps. Due to the nature in which these maps were surveyed certain topographical features may have been omitted. The accuracy of these maps is limited to 0.5-1.0m.
- All information contained in this drawing is for consultation use only and subject to change. No dimensions should be scaled from this drawing.

KEY PLAN



Stirling Council

TRANSPORT DEVELOPMENT

Infrastructure
Teith House
Stirling
FK7 7QA
email: transportplanning@stirling.gov.uk

PROJECT

Levelling Up
Ladysneuk Road

DRAWING

Concept Design
Lining and Signage

scale 1:500 @A2 drawn MFa checked CBr date 14/11/2024

DRG NO.	REV.	JOB NO.
108	Rev01	G24807